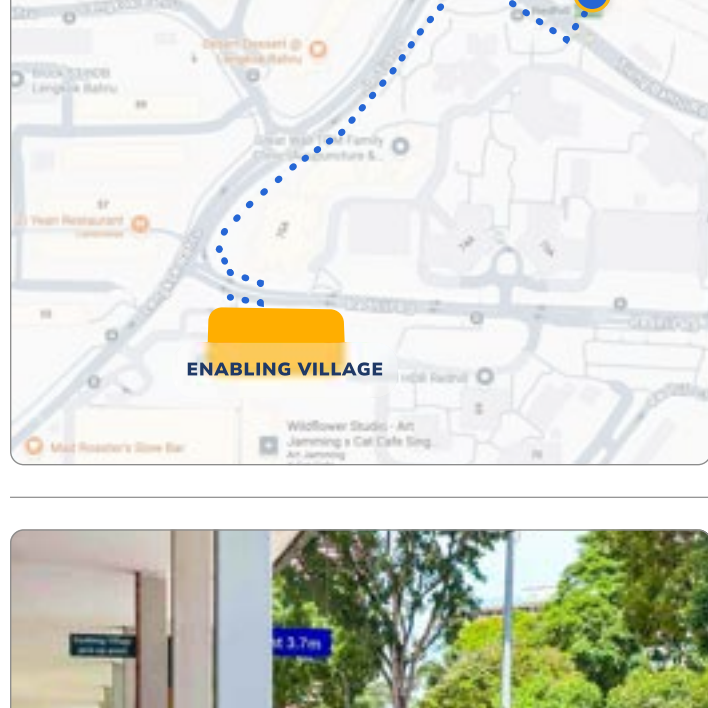


## Redhill Classroom

20 Lengkok Bahru, Enabling Village EA 4-1/4-2, Singapore 159053

Laptop Provided Air-conditioned Light Refreshments Conducive Space Walking distance from MRT

### By MRT



### Redhill MRT EW18

7min Walk

1. Take the East-West Line (EWL) to Redhill MRT.
2. From MRT gantry, turn right to Exit A
3. Cross the road and turn right
4. Continue to walk along the pathway for an estimate of 6min
5. You will eventually see Enabling Village Signage, from there just turn the corner and cross the traffic light.
6. The gate in and you reach the location, please refer below on how to navigate within the facilities.



### Shuttle Service from Redhill MRT

Complimentary shuttle bus services are available from **Mondays to Fridays**, between Enabling Village (Nest Block) and Redhill MRT (Exit A). All timings are indicative. Priority will be given to visitors with impaired mobility.

#### From Redhill MRT to Enabling Village

08.00	08.20	08.40	09.00	09.20	09.40	10.00	10.55
11.40	12.10	13.40	14.25	15.10	15.55	16.25	16.45
17.05	17.25	17.45	18.05				

#### From Enabling Village to Redhill MRT


08.10	08.30	08.50	09.10	09.30	09.50	10.45	11.30
12.00	13.30	14.15	15.00	15.45	16.15	16.35	16.55
17.15	17.25	17.35	17.55	18.15			

### How to walk from Redhill MRT EW18



From MRT gantry, turn right to Exit A


Please note that the pathway is now a fully sheltered walkway. The images shown are from older references.



Cross the road



Turn right



Continue straight



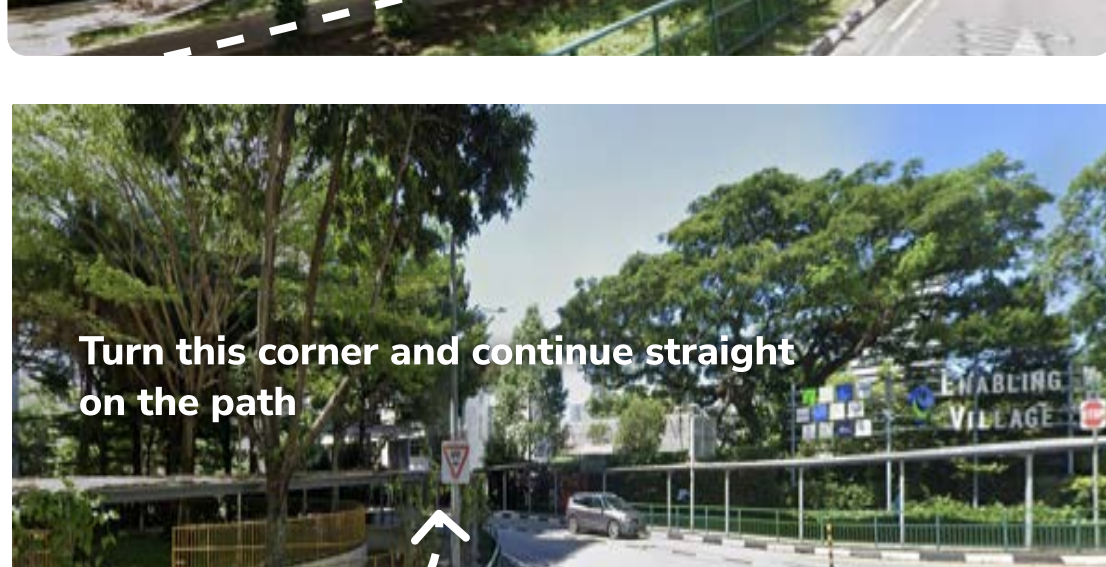
Turn this corner and continue straight on the path



Continue straight



Continue straight



Turn this corner and continue straight on the path



Cross the road and turn right



You are here!

### By Bus

1. When you arrive at Enabling Village from the above gate or via the shuttle bus, look for the brown NEST sign. With the NEST sign in front of you, turn left. Follow Enable Lane (the green pathway) and turn right when you reach Kindie Garden.



2. Follow the Enable Lane and turn right at the second wooden totem. Walk straight and turn left at the Village Green sign.



3. Follow the Enable Lane and walk straight. Mind the traffic and cross the Red Zebra Crossing. Continue walking straight and turn right at the end of the pathway and walk behind Bailey's and Patch Pet Café.



4. Follow the Enable Lane until you see the Vista sign. Turn left and walk down the ramp and enter Vista, Level 2.



5. After entering Vista, Level 2, continue along Enable Lane until you reach the lifts. Take the lift to Level 4 and look for the training room stated in your confirmation email (EA 4-1 or EA 4-2).



### By Car



### Enabling Village Stop ID: 10431

139

### Opp Enabling Village Stop ID: 10439

139

### Blk 72 Stop ID: 10459

14 147 196 197 855 961 961M

### Opp Bt Merah Sec Sch Stop ID: 10101

14 123 139 147 153 196 197 198 855 961 961M

### Available On-site Parking

Enabling Village

Mon - Sun & PH:

50.60/30min from 8am to 6pm